



Khalsa College of Engineering & Technology

ਖ਼ਾਲਸਾ ਕਾਲਜ ਆਫ ਇੰਜੀਨੀਅਰਿੰਗ ਐਂਡ ਟੈਕਨੋਲੋਜੀ

{Approved by AICTE, New Delhi & Affiliated to IKG Punjab Technical University, Jalandhar(Govt. of Punjab)}

Accredited by NAAC Grade "A"



INDEX

| S.No | Infrastructure | Page no. | S.No | Infrastructure | Page no. |
|------|----------------------------|----------|------|----------------------------------|----------|
| 1 | Communication Lab | 2-4 | 16 | Conference Hall | 41-42 |
| 2 | Library | 5-10 | 17 | Examination Hall | 43 |
| 3 | Lecture Hall | 11-12 | 18 | Seminar Hall | 44-45 |
| 4 | Multipurpose Hall | 13-16 | 19 | Principal Residence | 46 |
| 5 | Civil Lab | 17-18 | 20 | Girls Hostel | 47-48 |
| 6 | Mechanical Lab | 19-20 | 21 | Boys Hostel | 49 |
| 7 | Electronics Lab | 21-22 | 23 | Consultancy Lab | 50-51 |
| 8 | Computer Science lab | 23-24 | 24 | Cafeteria | 52 |
| 9 | Applied Science Lab | 25-26 | 25 | Stationary Shop | 52 |
| 10 | Medical Allied Science Lab | 27-30 | 26 | Indoor Substation/Generator Room | 53 |
| 11 | BCA Labs | 31-32 | 27 | Surveillance room | 53 |
| 12 | Administration Block | 33 | 28 | Security Room | 54 |
| 13 | Medical Room | 34-35 | 29 | Solar Plant/ Day Care Facility | 55 |
| 14 | Workshop | 36 | 30 | E waste Room | 56 |
| 15 | Divinity Hall | 37-40 | 31 | Plastic Recycle Machine | 57 |

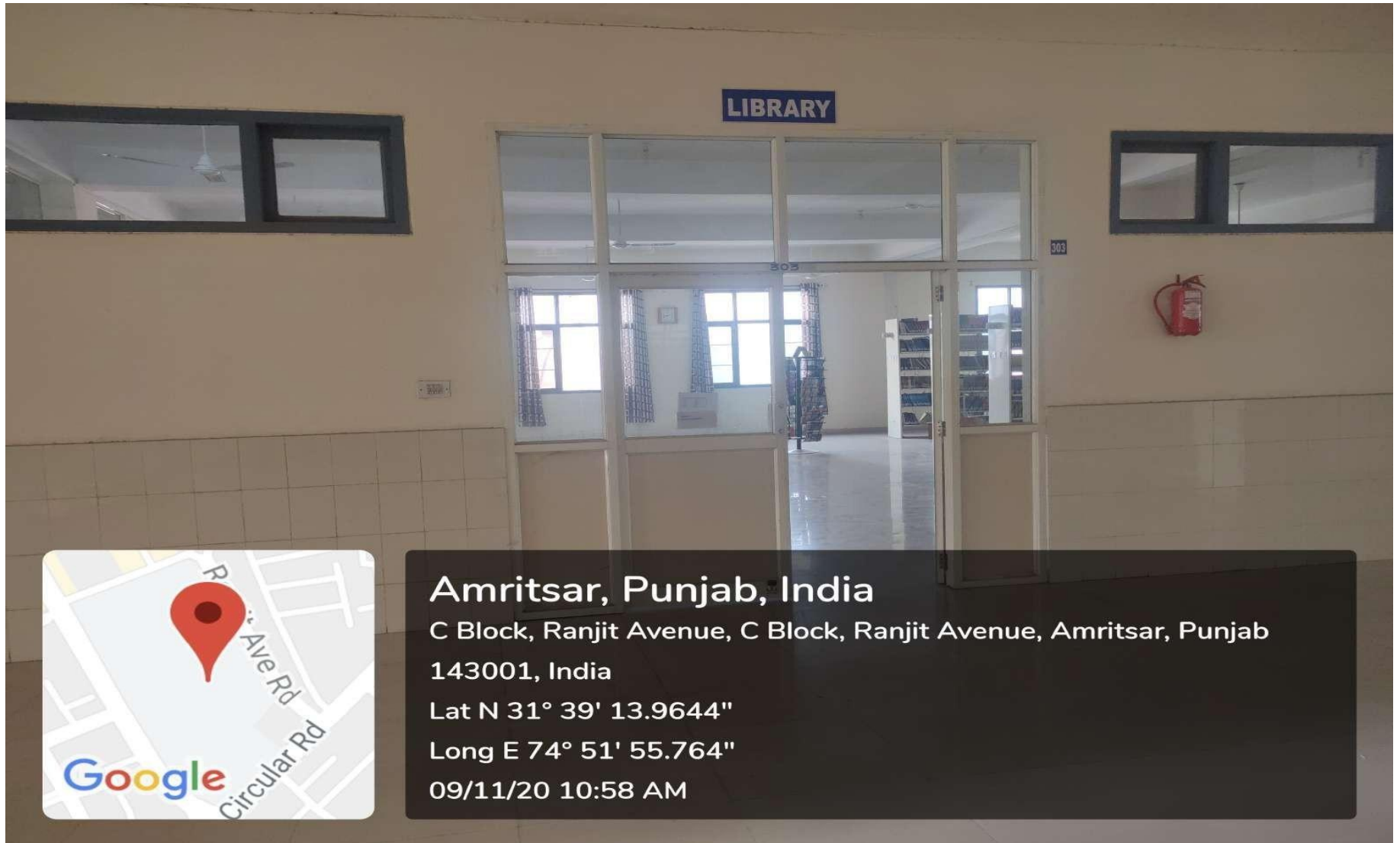
Communication Lab:-







Library:-



Amritsar, Punjab, India
C Block, Ranjit Avenue, C Block, Ranjit Avenue, Amritsar, Punjab
143001, India
Lat N 31° 39' 13.9644"
Long E 74° 51' 55.764"
09/11/20 10:58 AM











Lecture Hall:



Lecture Hall:-



Multipurpose Hall:-









Civil Engineering Labs:-





Mechanical Engineering Labs:





Electronics and Communication Engineering Labs





Computer Science Engineering Labs





Applied Science Department Labs





Medical Allied Science Department Labs








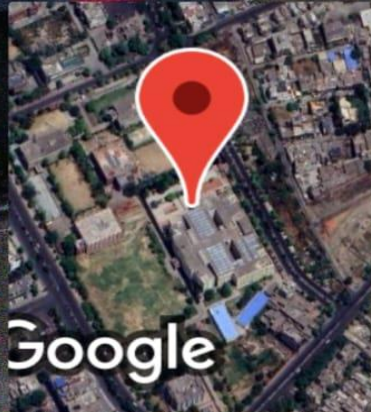


BCA Department Lab





 **GPS Map Camera**



Amritsar, Punjab, India

**Khalsa College engineering and technology C Block,
Ranjit Avenue, Amritsar, Punjab 143104, India**

Lat 31.65432°

Long 74.865521°

25/04/23 11:25 AM GMT +05:30

Administrative Wing: -



Amritsar, Punjab, India

C Block, Ranjit Avenue, C Block, Ranjit Avenue, Amritsar, Punjab
143001, India

Lat N 31° 39' 14.8176"

Long E 74° 51' 56.178"

09/11/20 11:11 AM

Medical Room:-



Amritsar, Punjab, India

C-Block Main Rd, C Block, Ranjit Avenue, Amritsar, Punjab 143001, India

Lat N 31° 39' 13.8096"

Long E 74° 51' 58.8636"

09/11/20 11:09 AM



Workshops:-



Divinity Hall:-









Conference hall:-





Examination Hall:-

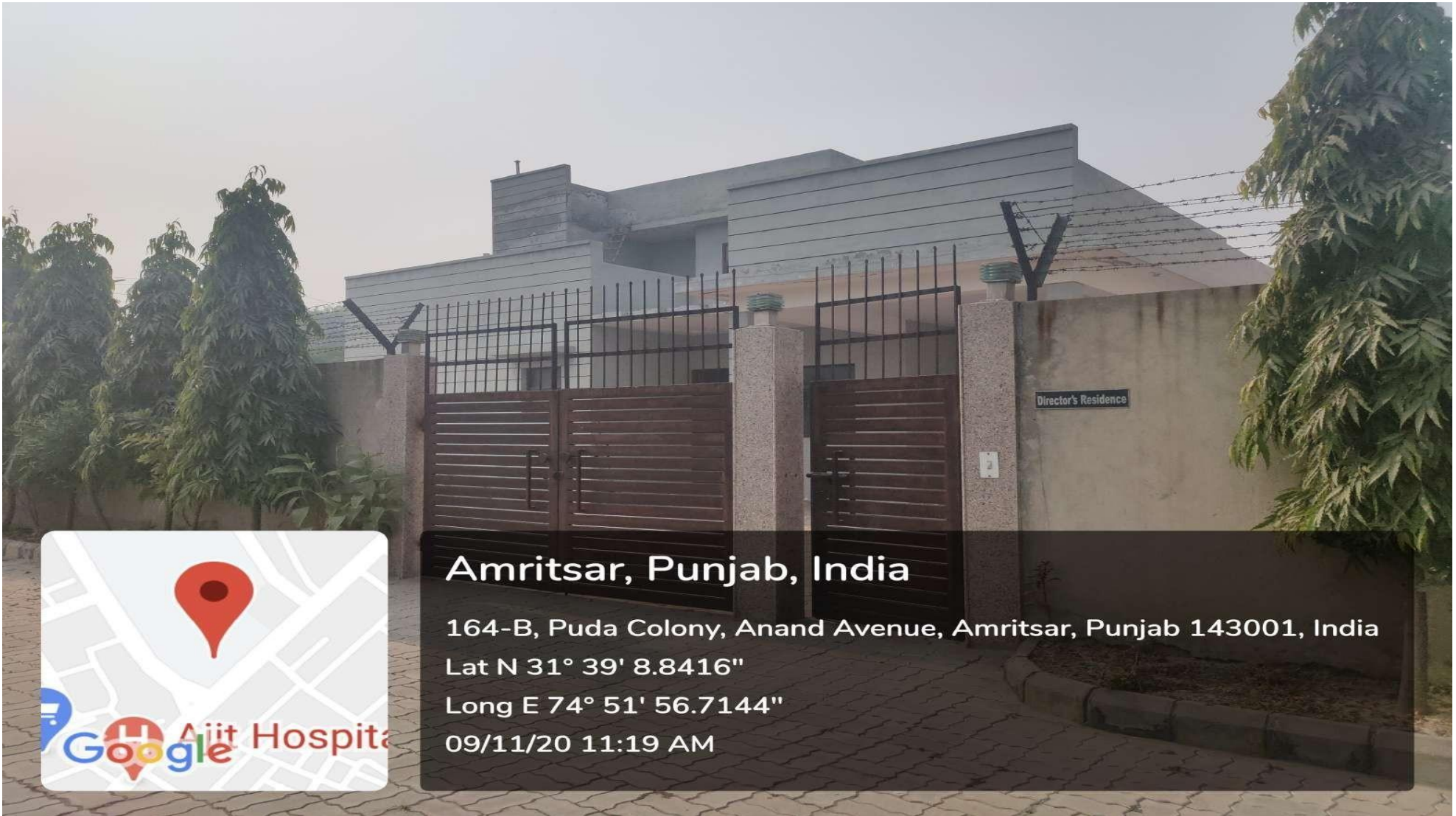


Seminar Hall:-





Director Residence:-



Amritsar, Punjab, India

164-B, Puda Colony, Anand Avenue, Amritsar, Punjab 143001, India

Lat N 31° 39' 8.8416"

Long E 74° 51' 56.7144"

09/11/20 11:19 AM



Girls Hostel:-






Amritsar, Punjab, India

164-B, Puda Colony, Anand Avenue, Amritsar, Punjab 143001, India


Lat N 31° 39' 8.9316"

Long E 74° 51' 56.898"

09/11/20 11:20 AM

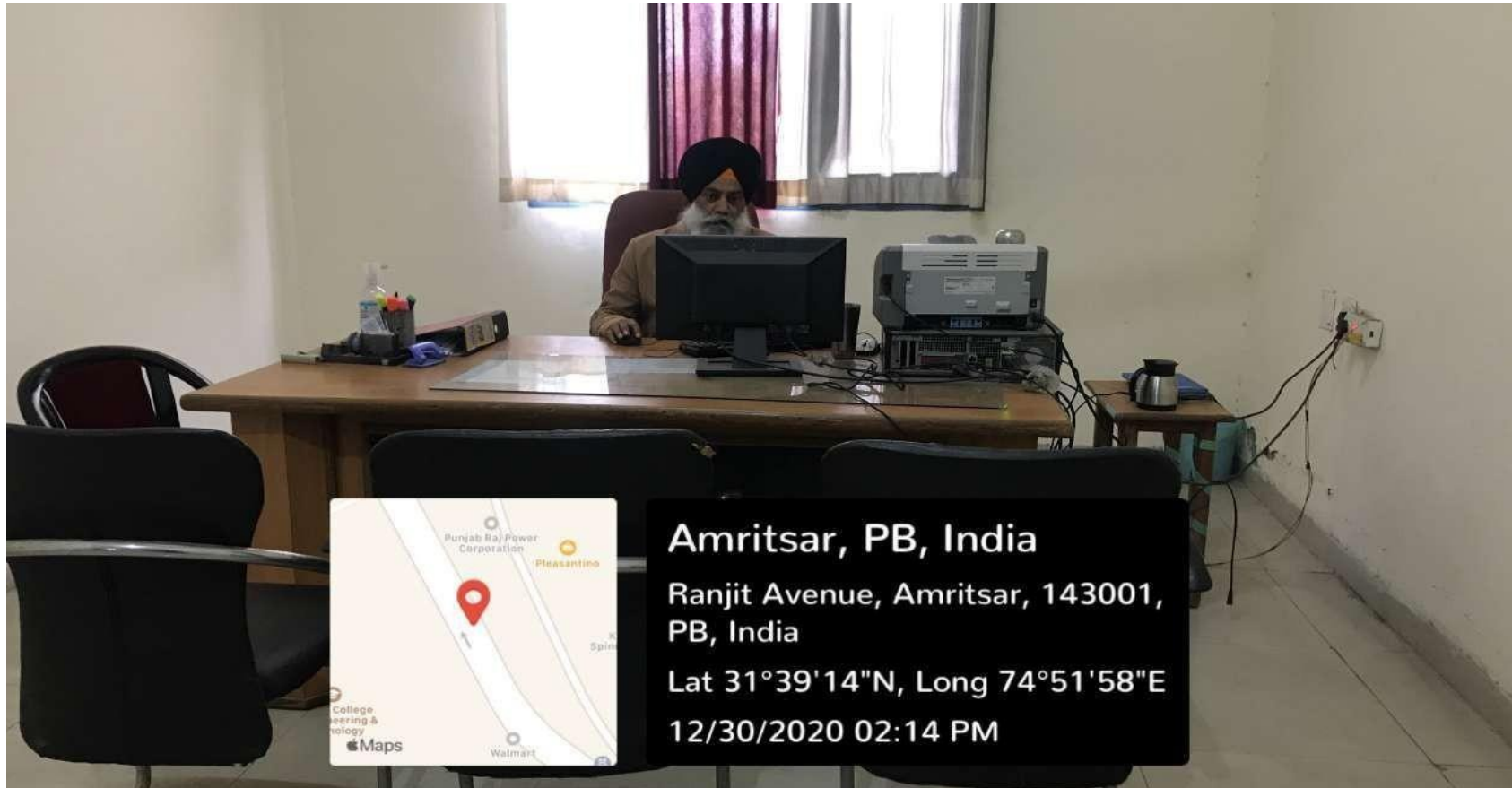


BOYS HOSTEL:-



OIC Consultancy Lab:-





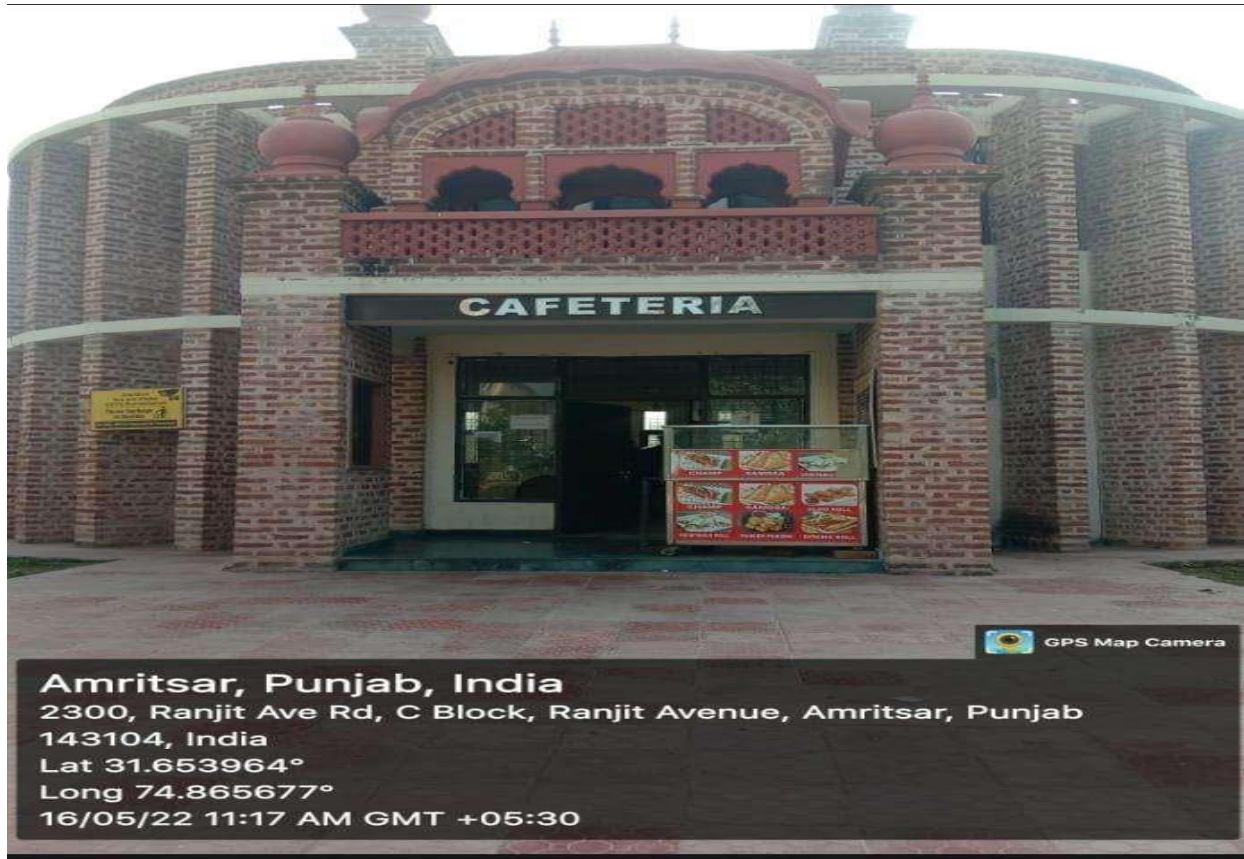
Amritsar, PB, India

Ranjit Avenue, Amritsar, 143001,
PB, India

Lat 31°39'14"N, Long 74°51'58"E

12/30/2020 02:14 PM

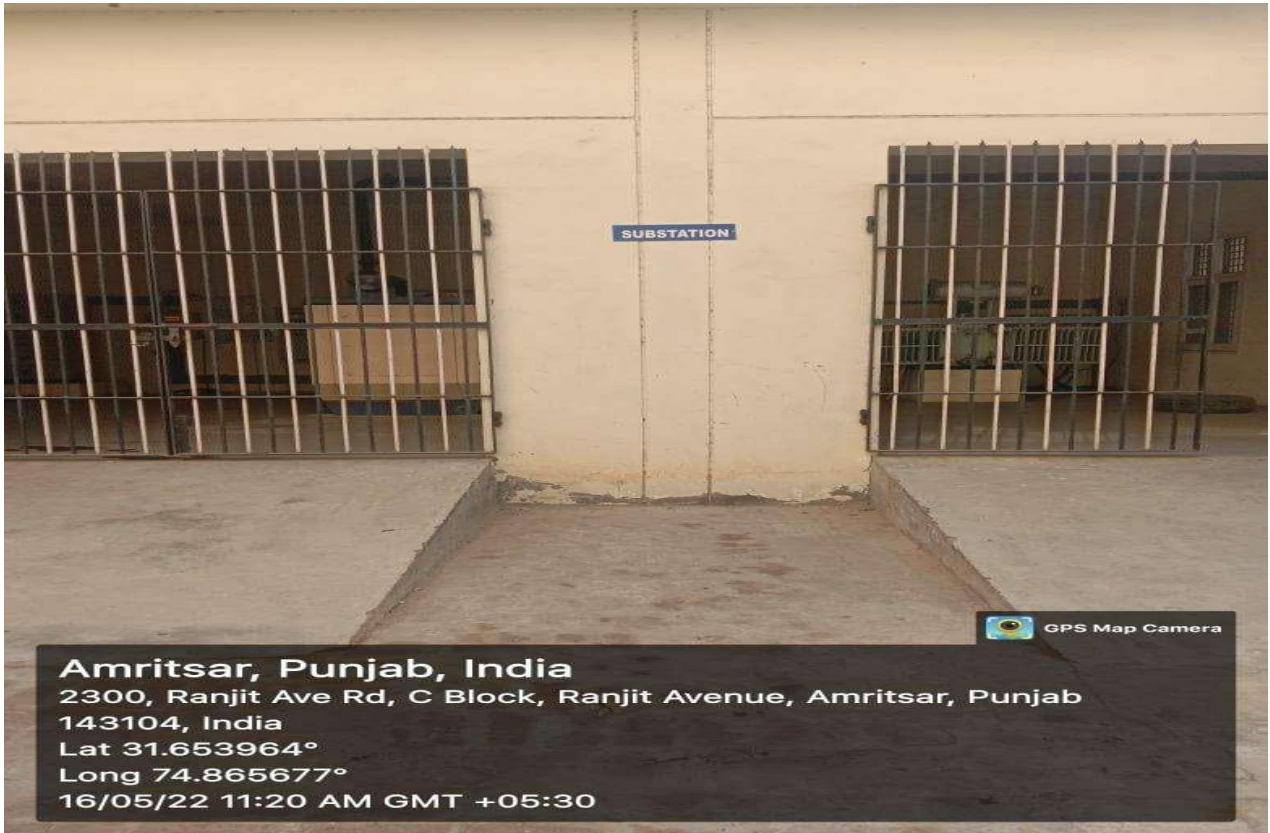
CAFETERIA



Stationery Shop



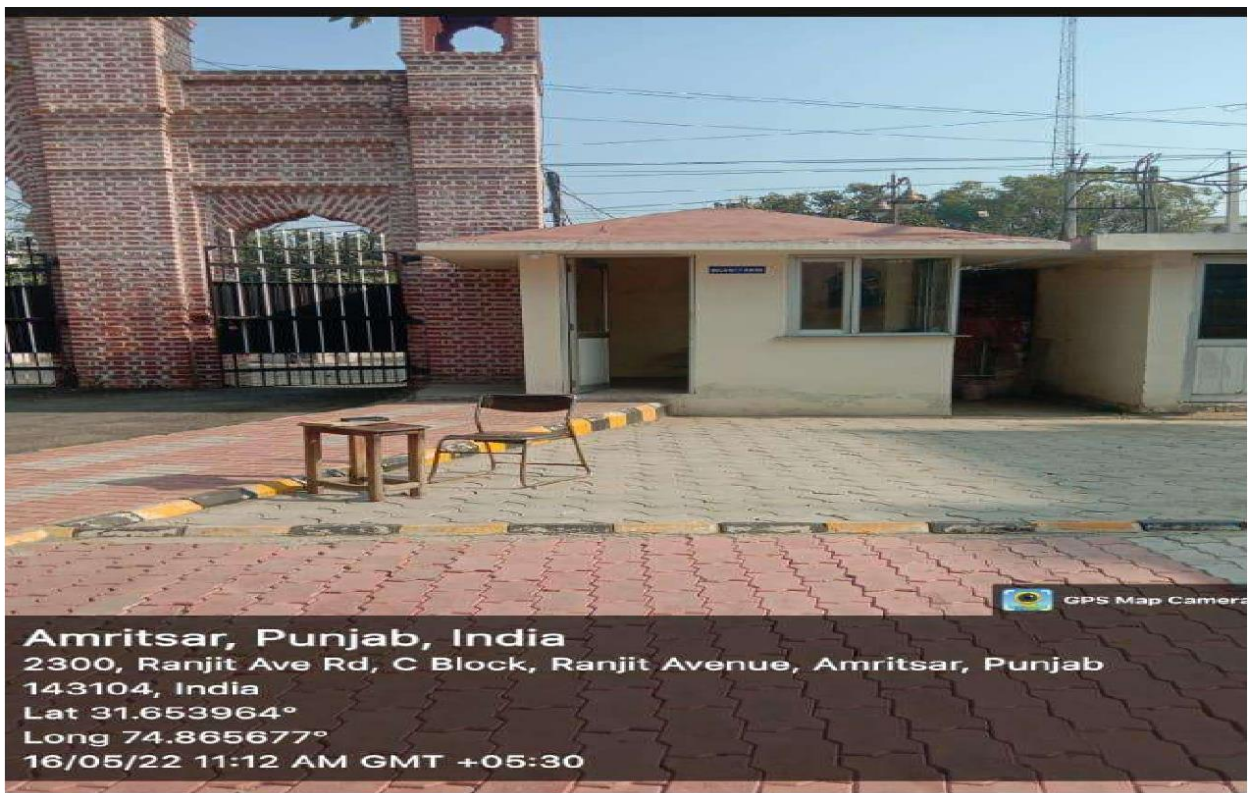
INDOOR SUBSTATION/ GENERATOR ROOM



SURVEILLANCE ROOM



SECURITY ROOM



Solar Plant



Day Care Facility for Female Staff



E waste Room



Automatic Scan Barrier



PLASTIC RECYCLE MACHINE



 **GPS Map Camera**



Google

Amritsar, Punjab, India
2300, Ranjit Ave Rd, C Block, Ranjit Avenue, Amritsar, Punjab
143104, India
Lat 31.654263°
Long 74.865956°
01/11/22 12:28 PM GMT +05:30